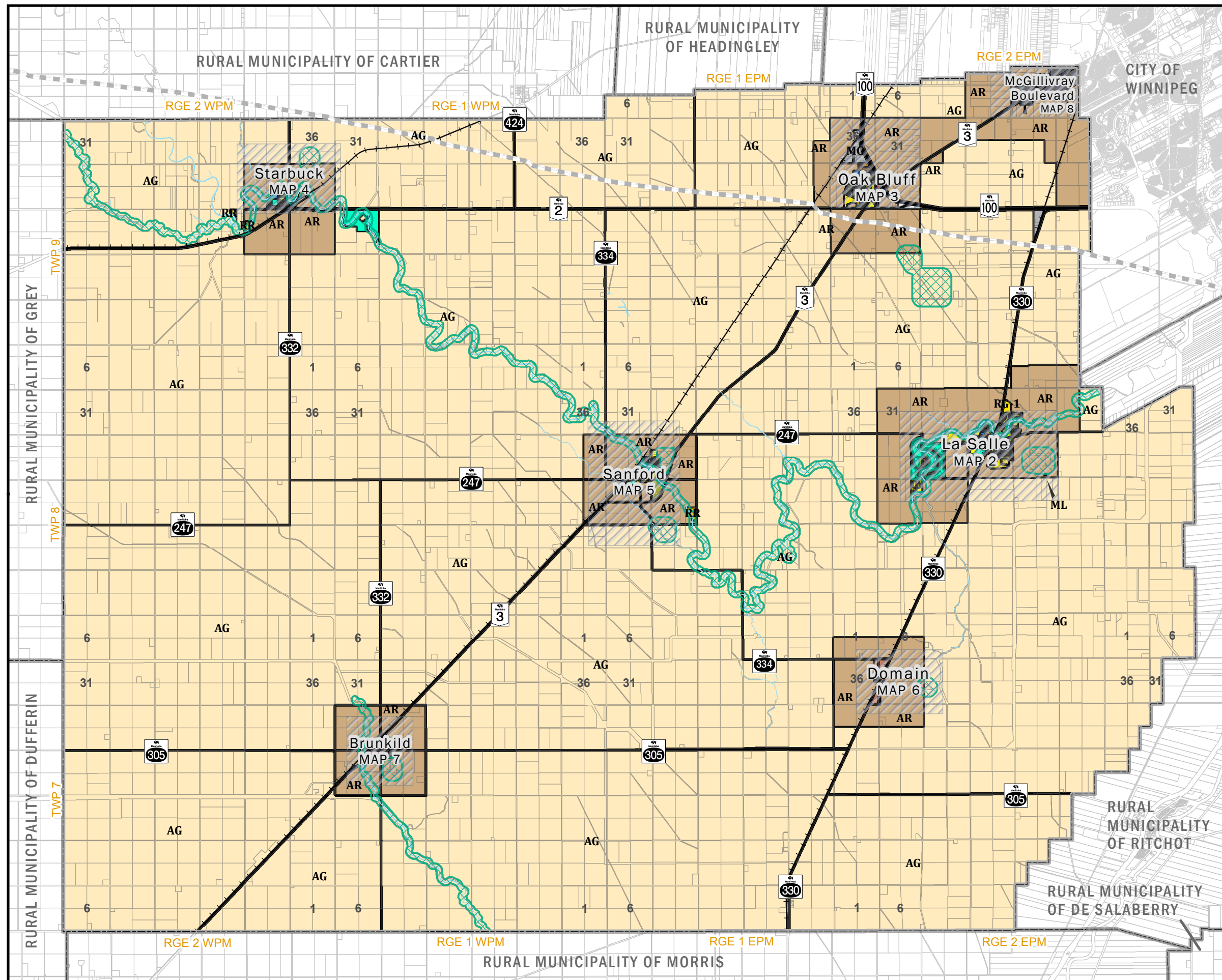


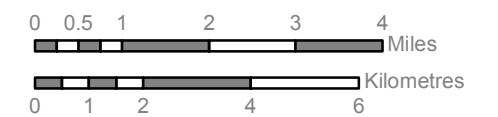
Rural Municipality of Macdonald

Zoning By-Law
No. 5/18

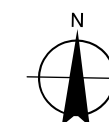
MAP 1:
RM of Macdonald

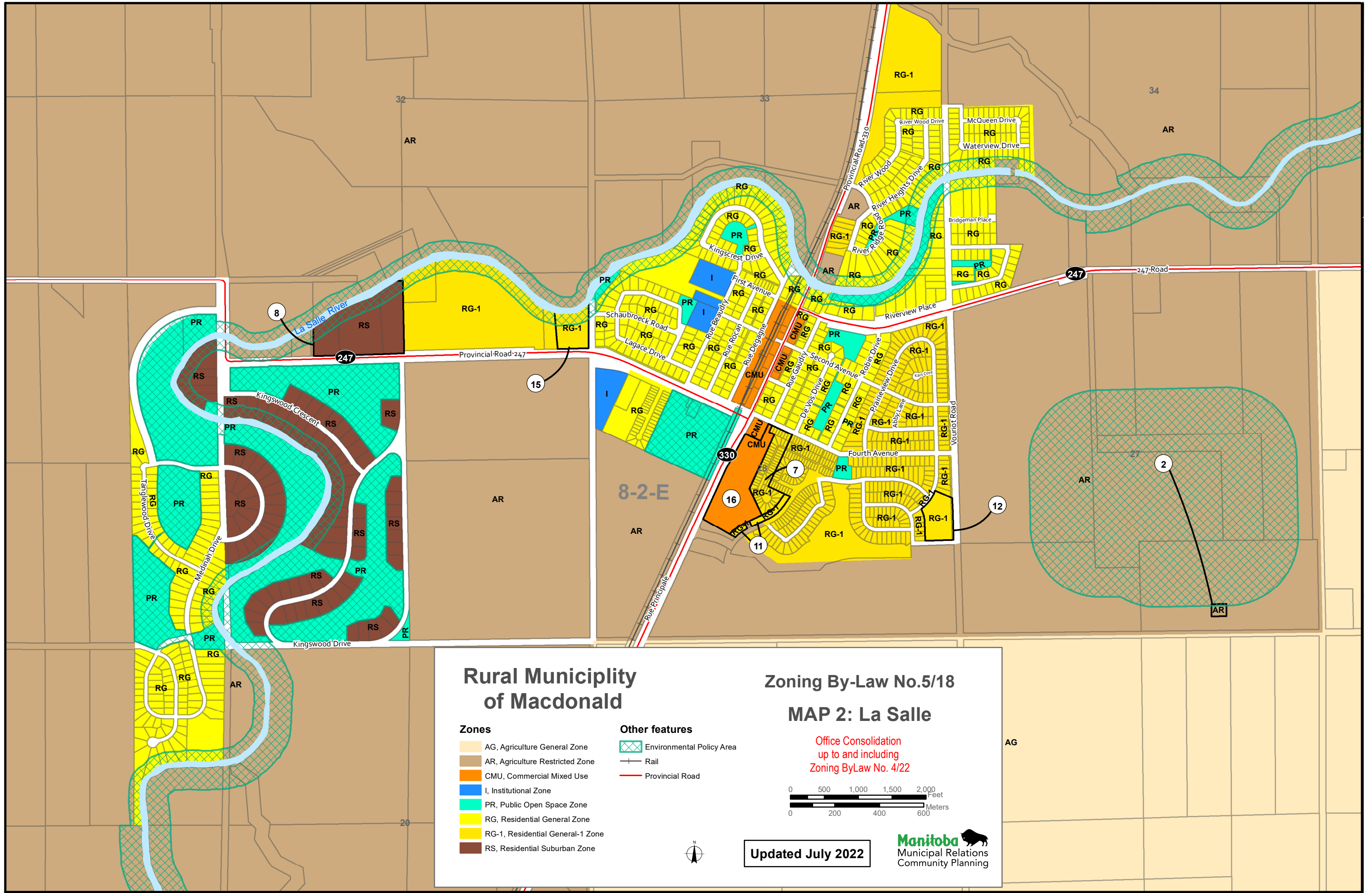


- Assessment Parcels
 - Pipeline
 - Railway
 - Environmental Policy Area
- Zones**
- AG - Agriculture General Zone
 - AR - Agriculture Restricted Zone
 - CH - Commercial Highway Zone
 - CMU - Commercial Mixed Use
 - GD - General Development Zone
 - MG - Industrial General Zone
 - ML - Industrial Light Zone
 - I - Institutional Zone
 - PR - Public Open Space Zone
 - RG - Residential General Zone
 - RG-1 - Residential General-1 Zone
 - RMH - Residential Mobile Home Zone
 - RR - Residential Rural Zone
 - RS - Residential Suburban Zone



Map Date: June 2018





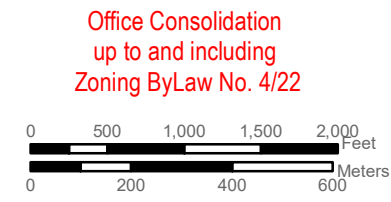
Rural Municipality of Macdonald

Zoning By-Law No.5/18

MAP 2: La Salle

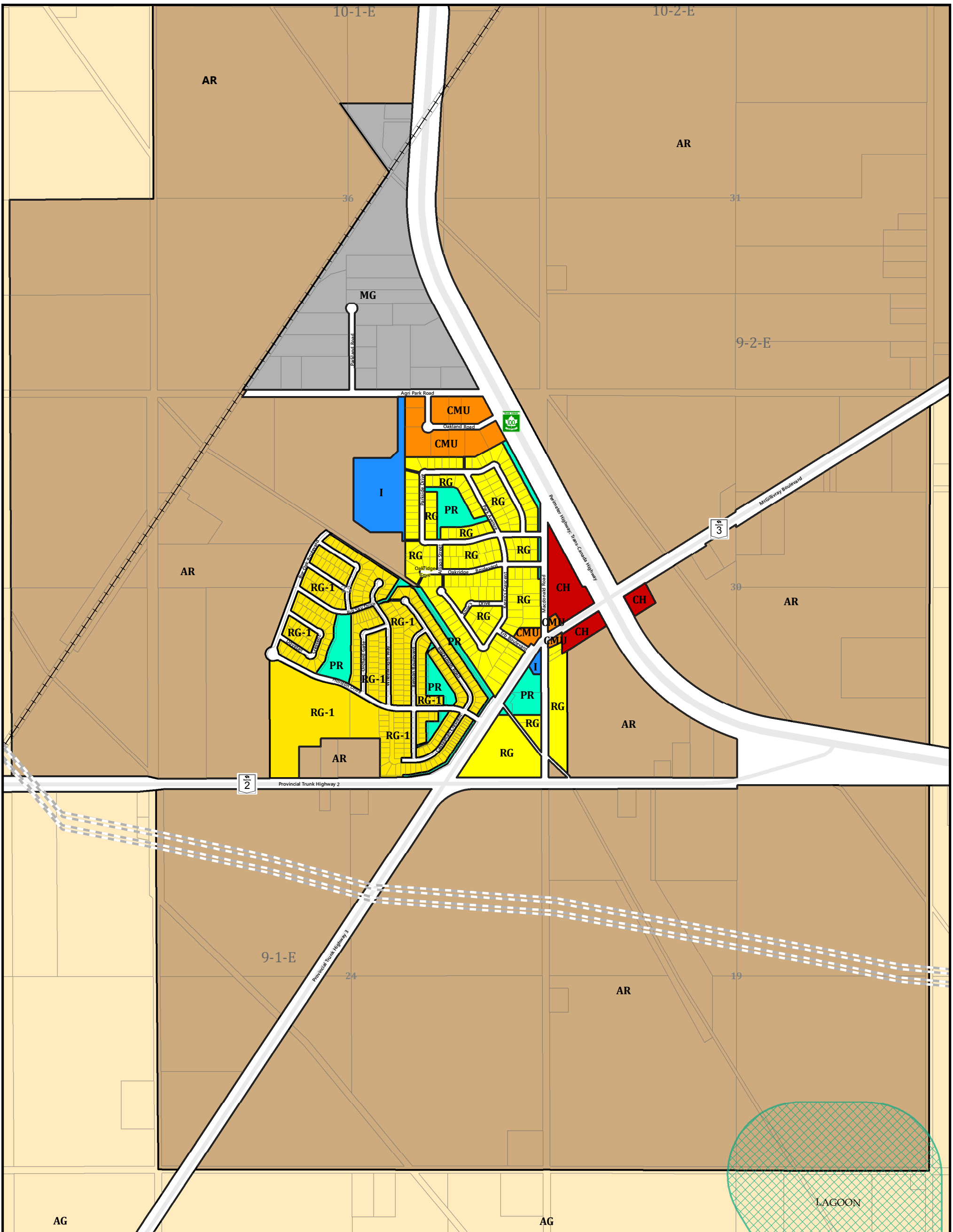
- Zones**
- AG, Agriculture General Zone
 - AR, Agriculture Restricted Zone
 - CMU, Commercial Mixed Use
 - I, Institutional Zone
 - PR, Public Open Space Zone
 - RG, Residential General Zone
 - RG-1, Residential General-1 Zone
 - RS, Residential Suburban Zone

- Other features**
- Environmental Policy Area
 - Rail
 - Provincial Road
















Updated July 2022

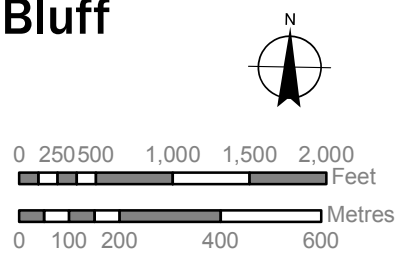




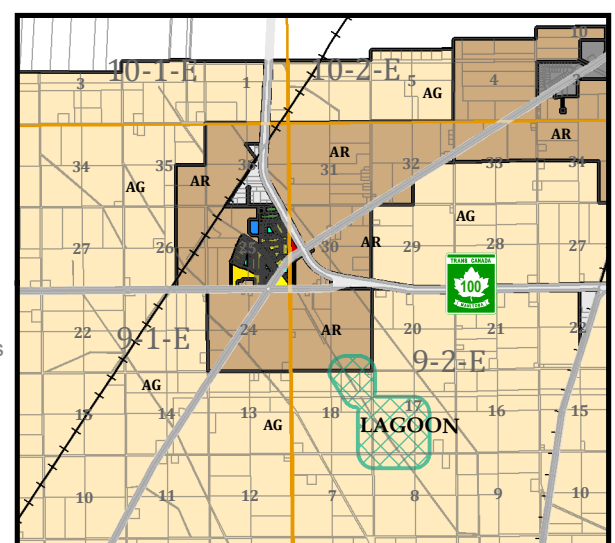
Rural Municipality of Macdonald

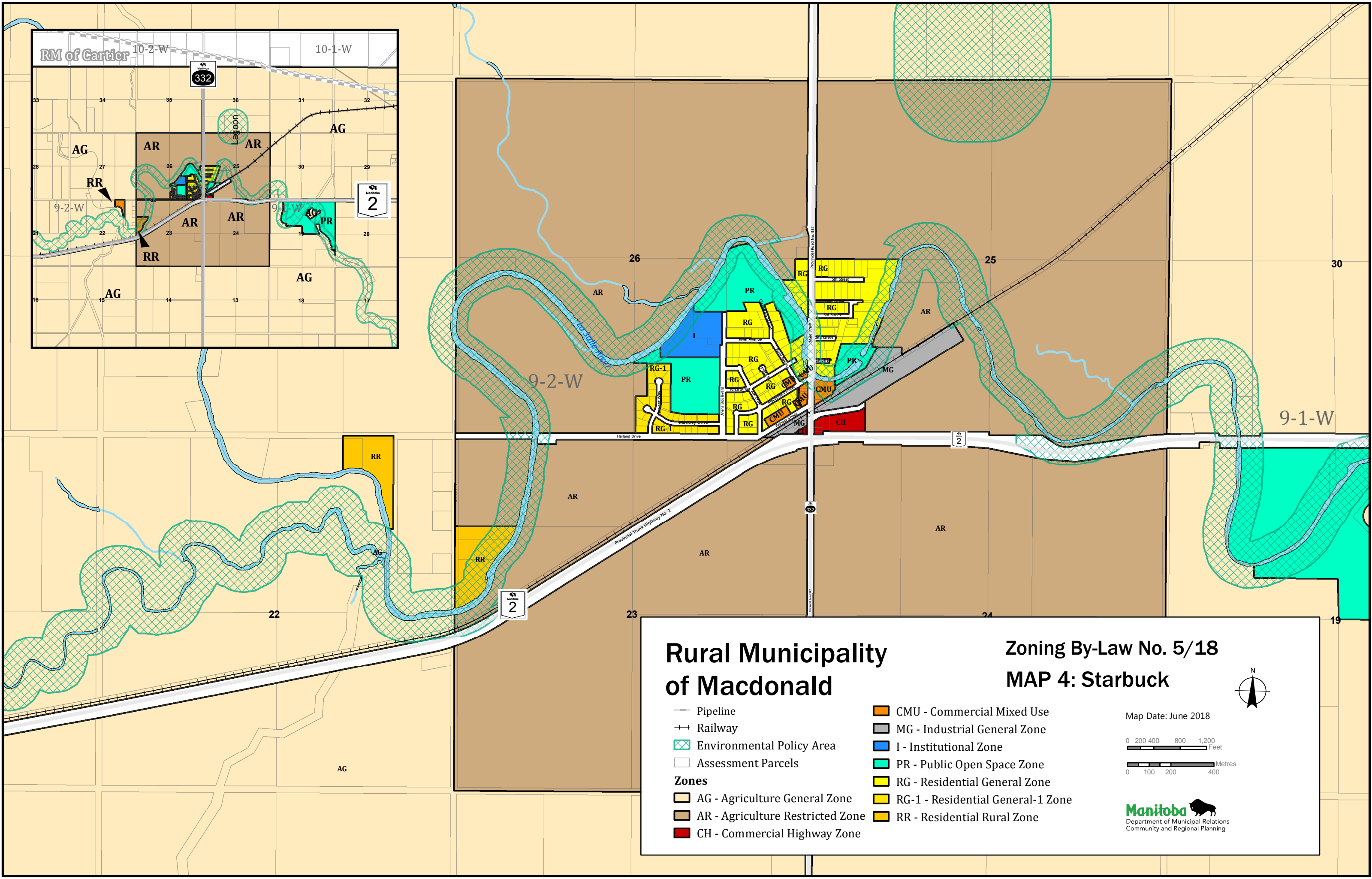
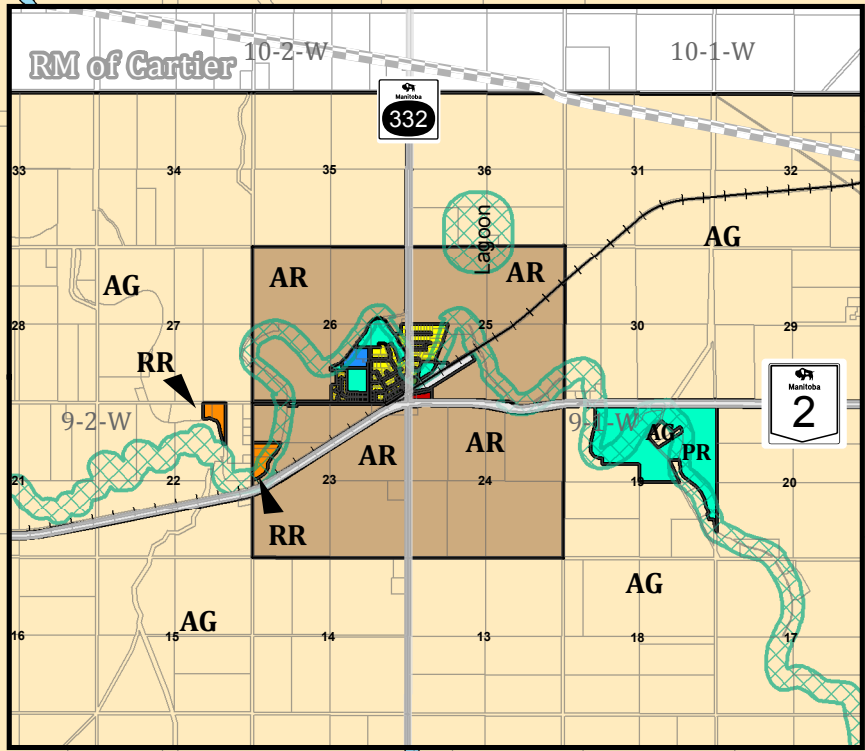
Zoning By-Law No. 5/18 MAP 3: Oak Bluff

-  Environmental Policy Area
 -  Pipeline
 -  Railway
 -  Assessment Parcels
- Zones**
-  AG - Agriculture General Zone
 -  AR - Agriculture Restricted Zone
 -  CH - Commercial Highway Zone
 -  CMU - Commercial Mixed Use
 -  MG - Industrial General Zone
 -  I - Institutional Zone
 -  PR - Public Open Space Zone
 -  RG - Residential General Zone
 -  RG-1 - Residential General-1 Zone



Map Date: June 2018

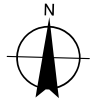




Rural Municipality of Macdonald

Zoning By-Law No. 5/18 MAP 4: Starbuck

- Pipeline
 - +— Railway
 - ▨ Environmental Policy Area
 - Assessment Parcels
- Zones**
- AG - Agriculture General Zone
 - AR - Agriculture Restricted Zone
 - CH - Commercial Highway Zone
 - CMU - Commercial Mixed Use
 - MG - Industrial General Zone
 - I - Institutional Zone
 - PR - Public Open Space Zone
 - RG - Residential General Zone
 - RG-1 - Residential General-1 Zone
 - RR - Residential Rural Zone

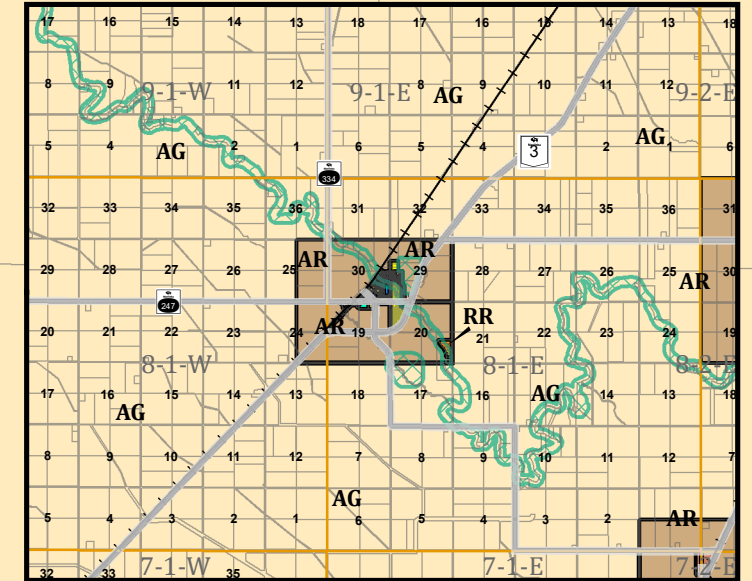
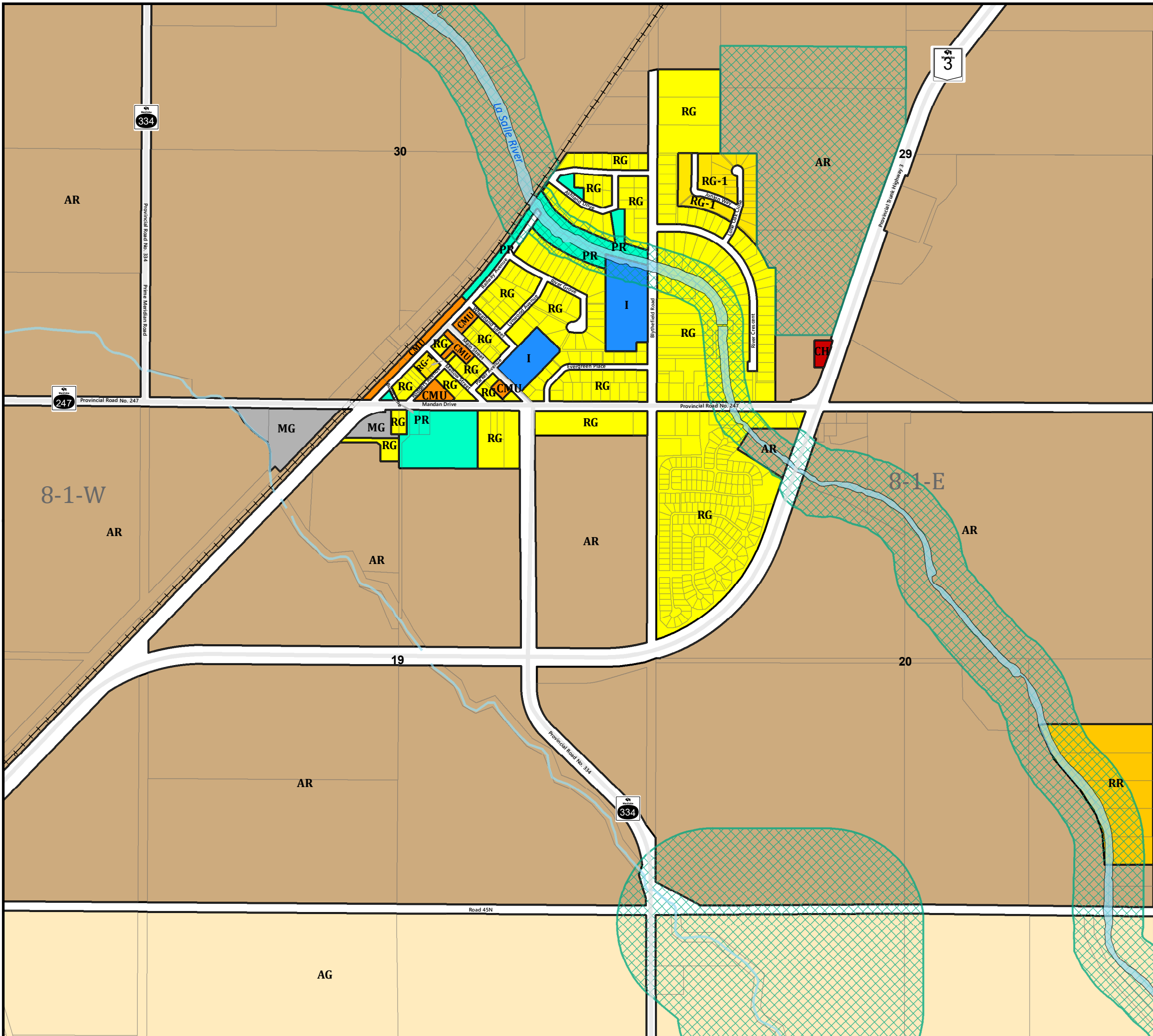


Map Date: June 2018

0 200 400 800 1,200 Feet

0 100 200 400 Metres





Rural Municipality of Macdonald

Zoning By-Law No. 5/18

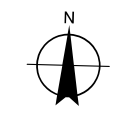
MAP 5: Sanford

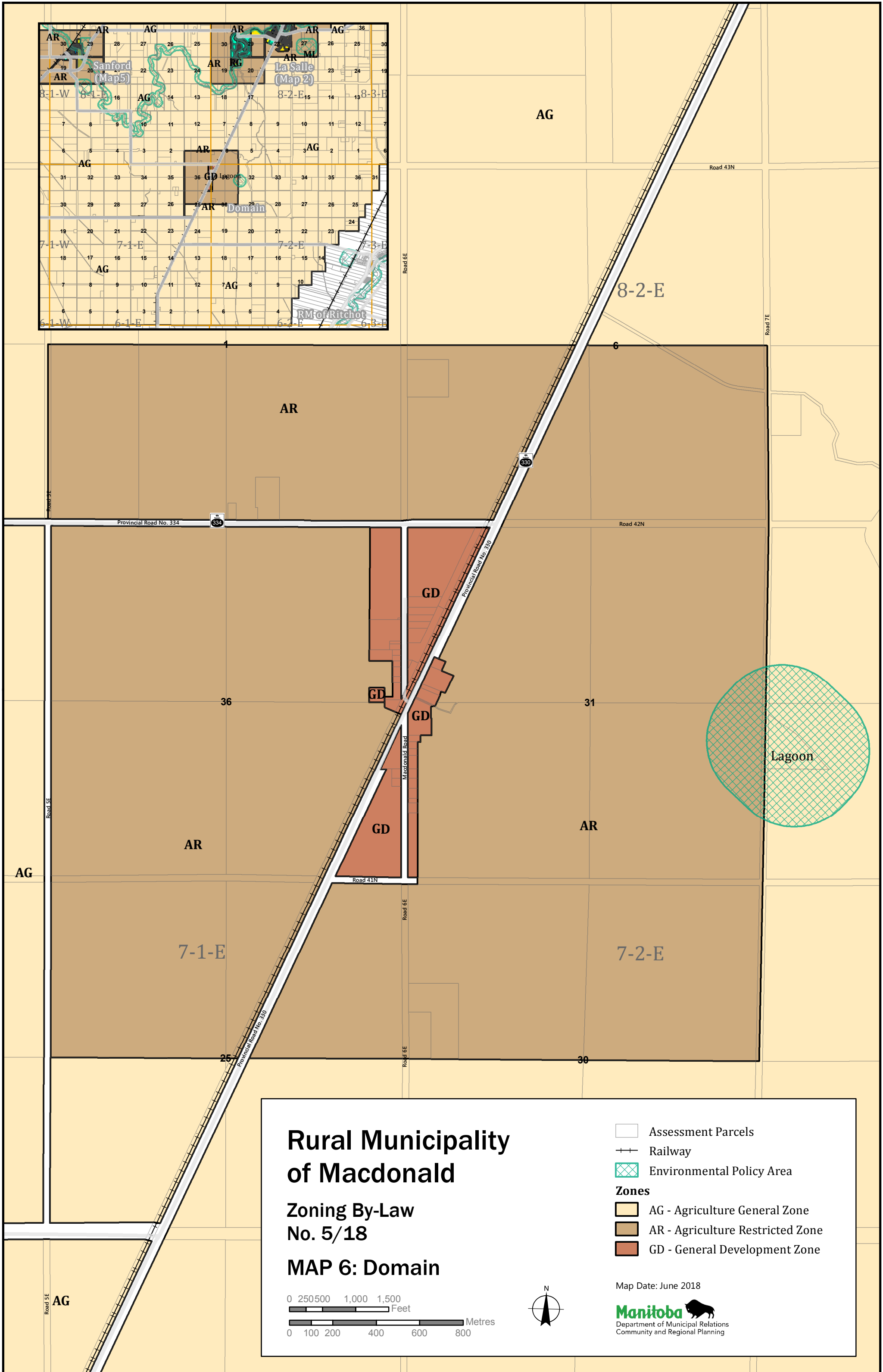
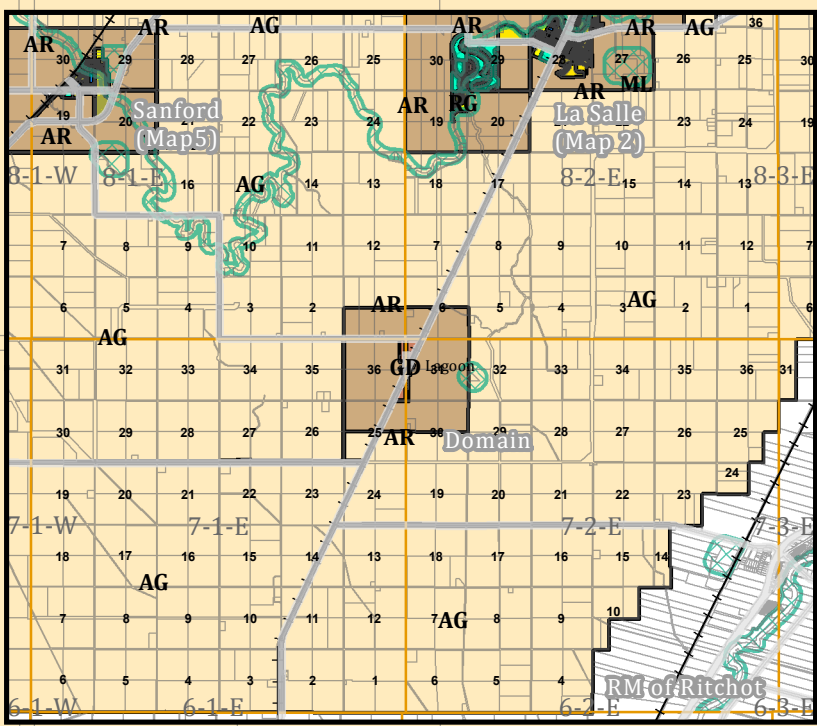
- ++ Railway
- Assessment Parcels
- ▨ Environmental Policy Area

- Zones**
- AG - Agriculture General Zone
 - ▨ AR - Agriculture Restricted Zone
 - CH - Commercial Highway Zone
 - CMU - Commercial Mixed Use
 - MG - Industrial General Zone
 - I - Institutional Zone
 - PR - Public Open Space Zone
 - RG - Residential General Zone
 - RG-1 - Residential General-1 Zone
 - RR - Residential Rural Zone

0 250 500 1,000 1,500 Feet Map Date: June 2018

0 100 200 400 600 Metres

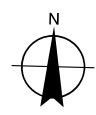
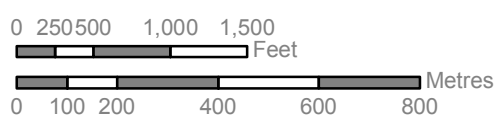




Rural Municipality of Macdonald

Zoning By-Law No. 5/18

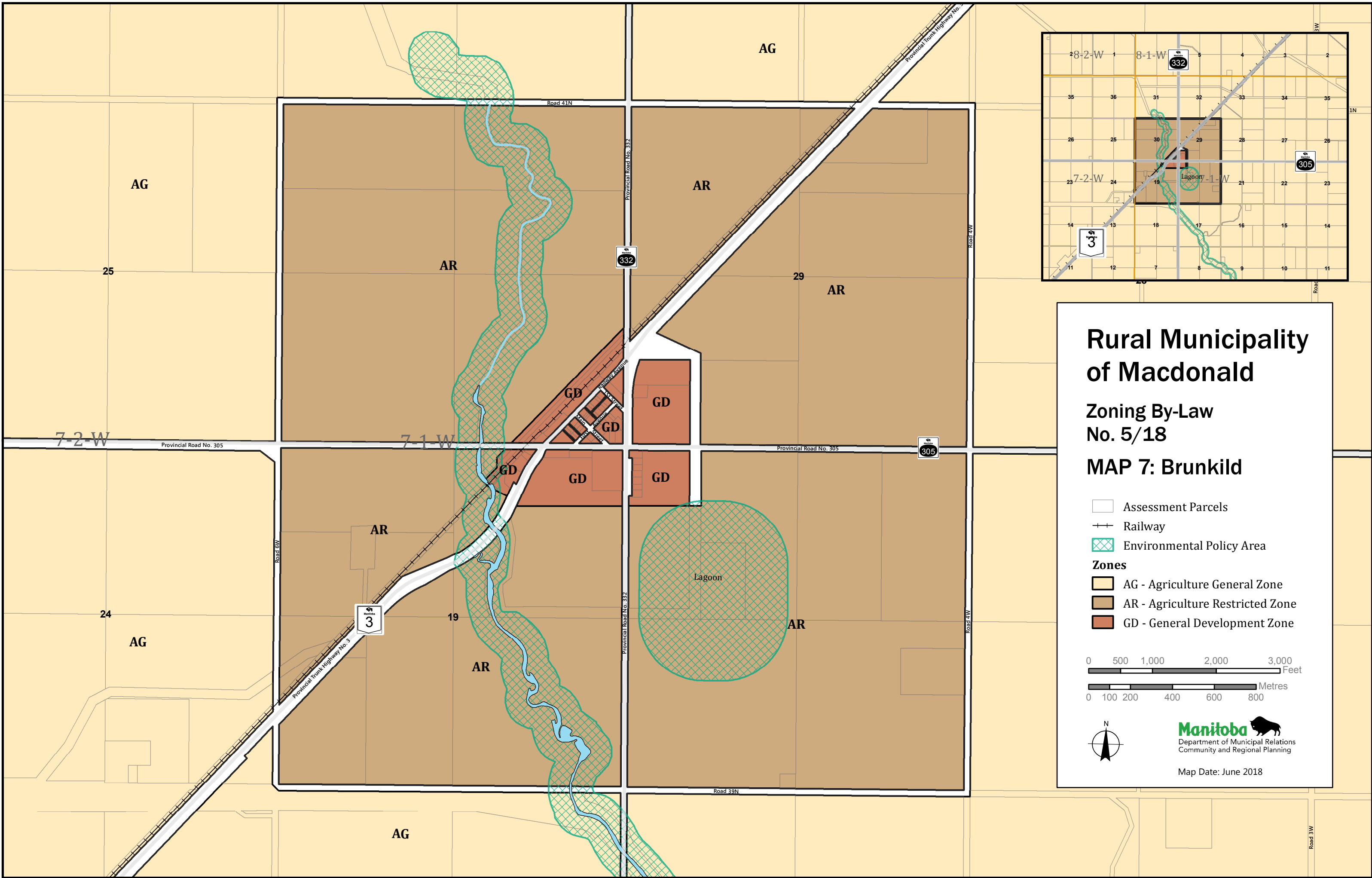
MAP 6: Domain



- Assessment Parcels
- Railway
- Environmental Policy Area
- Zones**
- AG - Agriculture General Zone
- AR - Agriculture Restricted Zone
- GD - General Development Zone

Map Date: June 2018

Manitoba
 Department of Municipal Relations
 Community and Regional Planning

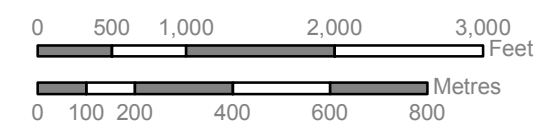


Rural Municipality of Macdonald

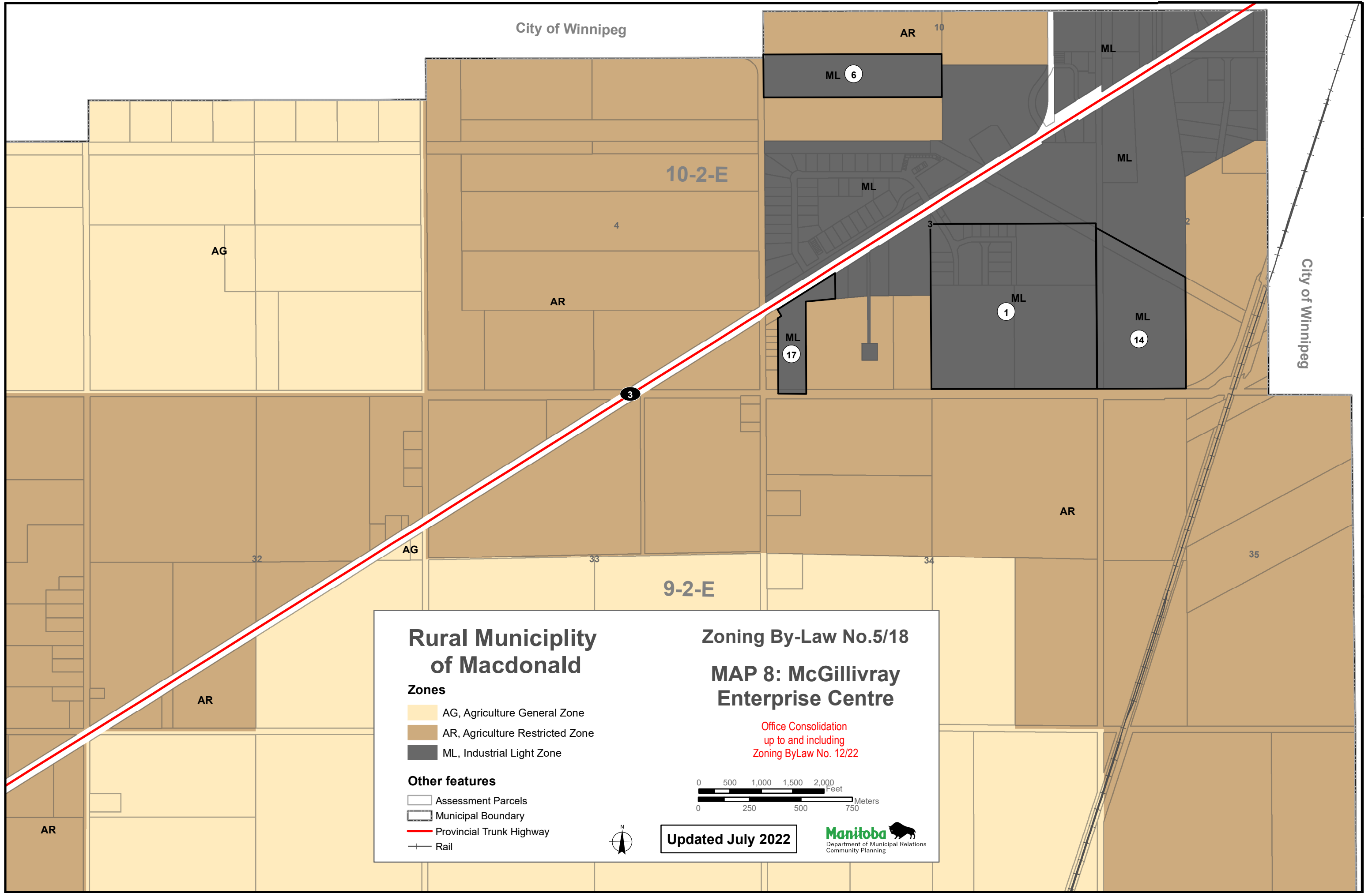
Zoning By-Law No. 5/18

MAP 7: Brunkild

- Assessment Parcels
- Railway
- Environmental Policy Area
- Zones**
- AG - Agriculture General Zone
- AR - Agriculture Restricted Zone
- GD - General Development Zone



Map Date: June 2018



City of Winnipeg

City of Winnipeg

Rural Municipality of Macdonald

Zoning By-Law No.5/18

MAP 8: McGillivray Enterprise Centre


Office Consolidation up to and including Zoning ByLaw No. 12/22

Zones

- AG, Agriculture General Zone
- AR, Agriculture Restricted Zone
- ML, Industrial Light Zone

Other features

- Assessment Parcels
- Municipal Boundary
- Provincial Trunk Highway
- + Rail



Updated July 2022



10-2-E

9-2-E

AG

AR

AR 10

ML

ML 6

ML

ML

4

3

2

ML 17

ML 1

ML 14

3

AR

32

AG

33

34

35

AR