







ArcGIS Web Map





6/11/2026, 7:46:07 AM


Points of Interest

-  Dam
-  Park
-  Municipal Boundary

-  Railways
- Roads - Jurisdiction**
-  Provincial
-  Municipal

- Rivers and Waterways**
-  1
-  3
-  Parcels

1:7,026



Vantor